

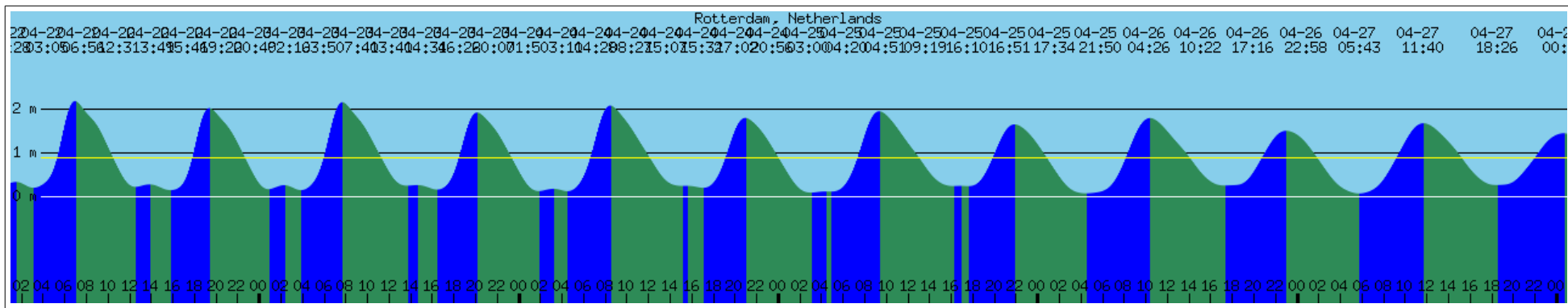
Hoek van Holland, Netherlands (1)

22 April 2015 - 28 April 2015

51.9833° N, 4.1167° E

2015-04-22	01:46	CEST	0.12 meters	Low Tide
2015-04-22	05:47	CEST	2.20 meters	High Tide
2015-04-22	10:58	CEST	0.13 meters	Low Tide
2015-04-22	12:08	CEST	0.23 meters	High Tide
2015-04-22	14:18	CEST	0.07 meters	Low Tide
2015-04-22	18:12	CEST	2.00 meters	High Tide
2015-04-22	23:19	CEST	0.09 meters	Low Tide
2015-04-23	00:45	CEST	0.21 meters	High Tide
2015-04-23	02:34	CEST	0.08 meters	Low Tide
2015-04-23	06:32	CEST	2.16 meters	High Tide
2015-04-23	11:59	CEST	0.19 meters	Low Tide
2015-04-23	12:43	CEST	0.20 meters	High Tide
2015-04-23	15:05	CEST	0.11 meters	Low Tide
2015-04-23	18:59	CEST	1.89 meters	High Tide

2015-04-24	00:16	CEST	0.05 meters	Low Tide
2015-04-24	01:56	CEST	0.13 meters	High Tide
2015-04-24	03:18	CEST	0.07 meters	Low Tide
2015-04-24	07:19	CEST	2.07 meters	High Tide
2015-04-24	14:03	CEST	0.18 meters	Low Tide
2015-04-24	14:48	CEST	0.19 meters	High Tide
2015-04-24	15:49	CEST	0.16 meters	Low Tide
2015-04-24	19:48	CEST	1.77 meters	High Tide
2015-04-25	01:26	CEST	0.02 meters	Low Tide
2015-04-25	03:15	CEST	0.08 meters	High Tide
2015-04-25	03:52	CEST	0.07 meters	Low Tide
2015-04-25	08:14	CEST	1.95 meters	High Tide
2015-04-25	14:46	CEST	0.19 meters	Low Tide
2015-04-25	16:07	CEST	0.22 meters	High Tide
2015-04-25	16:24	CEST	0.22 meters	Low Tide
2015-04-25	20:44	CEST	1.64 meters	High Tide
2015-04-26	02:41	CEST	0.01 meters	Low Tide
2015-04-26	09:20	CEST	1.81 meters	High Tide
2015-04-26	15:49	CEST	0.22 meters	Low Tide
2015-04-26	21:52	CEST	1.51 meters	High Tide
2015-04-27	04:21	CEST	0.03 meters	Low Tide
2015-04-27	10:43	CEST	1.70 meters	High Tide
2015-04-27	16:58	CEST	0.24 meters	Low Tide
2015-04-27	23:41	CEST	1.47 meters	High Tide



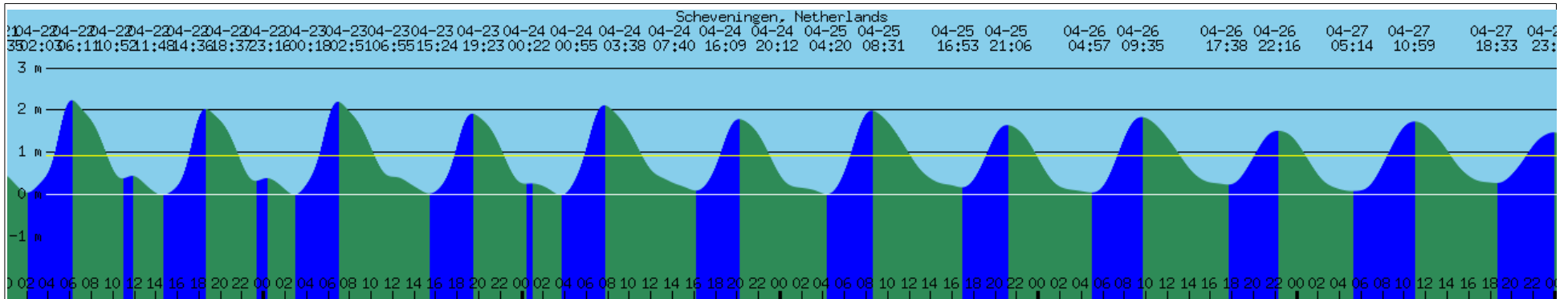
Rotterdam, Netherlands (2)

22 April 2015 - 28 April 2015

51.9167° N, 4.5000° E

2015-04-22	01:28	CEST	0.33 meters	High Tide
2015-04-22	03:05	CEST	0.20 meters	Low Tide
2015-04-22	06:56	CEST	2.16 meters	High Tide
2015-04-22	12:31	CEST	0.22 meters	Low Tide
2015-04-22	13:49	CEST	0.27 meters	High Tide
2015-04-22	15:46	CEST	0.14 meters	Low Tide
2015-04-22	19:22	CEST	2.00 meters	High Tide
2015-04-23	00:49	CEST	0.17 meters	Low Tide
2015-04-23	02:16	CEST	0.26 meters	High Tide
2015-04-23	03:50	CEST	0.14 meters	Low Tide
2015-04-23	07:40	CEST	2.13 meters	High Tide
2015-04-23	13:40	CEST	0.25 meters	Low Tide
2015-04-23	14:34	CEST	0.26 meters	High Tide
2015-04-23	16:26	CEST	0.16 meters	Low Tide
2015-04-23	20:07	CEST	1.90 meters	High Tide

2015-04-24	01:50	CEST	0.12 meters	Low Tide
2015-04-24	03:11	CEST	0.18 meters	High Tide
2015-04-24	04:28	CEST	0.12 meters	Low Tide
2015-04-24	08:27	CEST	2.06 meters	High Tide
2015-04-24	15:07	CEST	0.24 meters	Low Tide
2015-04-24	15:32	CEST	0.24 meters	High Tide
2015-04-24	17:02	CEST	0.20 meters	Low Tide
2015-04-24	20:56	CEST	1.78 meters	High Tide
2015-04-25	03:00	CEST	0.09 meters	Low Tide
2015-04-25	04:20	CEST	0.11 meters	High Tide
2015-04-25	04:51	CEST	0.11 meters	Low Tide
2015-04-25	09:19	CEST	1.93 meters	High Tide
2015-04-25	16:10	CEST	0.24 meters	Low Tide
2015-04-25	16:51	CEST	0.24 meters	High Tide
2015-04-25	17:34	CEST	0.24 meters	Low Tide
2015-04-25	21:50	CEST	1.63 meters	High Tide
2015-04-26	04:26	CEST	0.07 meters	Low Tide
2015-04-26	10:22	CEST	1.78 meters	High Tide
2015-04-26	17:16	CEST	0.25 meters	Low Tide
2015-04-26	22:58	CEST	1.49 meters	High Tide
2015-04-27	05:43	CEST	0.07 meters	Low Tide
2015-04-27	11:40	CEST	1.66 meters	High Tide
2015-04-27	18:26	CEST	0.26 meters	Low Tide



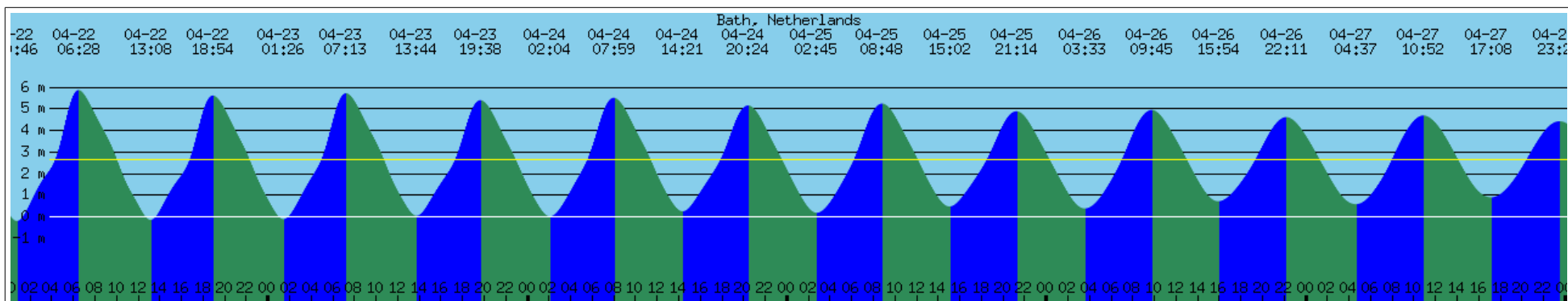
Scheveningen, Netherlands (3)

22 April 2015 - 28 April 2015

52.1000° N, 4.2500° E

2015-04-22	02:03	CEST	0.03 meters	Low Tide
2015-04-22	06:11	CEST	2.22 meters	High Tide
2015-04-22	10:52	CEST	0.37 meters	Low Tide
2015-04-22	11:48	CEST	0.43 meters	High Tide
2015-04-22	14:36	CEST	-0.03 meters	Low Tide
2015-04-22	18:37	CEST	2.02 meters	High Tide
2015-04-22	23:16	CEST	0.31 meters	Low Tide
2015-04-23	00:18	CEST	0.37 meters	High Tide
2015-04-23	02:51	CEST	-0.02 meters	Low Tide
2015-04-23	06:55	CEST	2.19 meters	High Tide
2015-04-23	15:24	CEST	0.01 meters	Low Tide
2015-04-23	19:23	CEST	1.90 meters	High Tide

2015-04-24	00:22	CEST	0.24 meters	Low Tide
2015-04-24	00:55	CEST	0.25 meters	High Tide
2015-04-24	03:38	CEST	-0.03 meters	Low Tide
2015-04-24	07:40	CEST	2.10 meters	High Tide
2015-04-24	16:09	CEST	0.08 meters	Low Tide
2015-04-24	20:12	CEST	1.77 meters	High Tide
2015-04-25	04:20	CEST	-0.01 meters	Low Tide
2015-04-25	08:31	CEST	1.98 meters	High Tide
2015-04-25	16:53	CEST	0.16 meters	Low Tide
2015-04-25	21:06	CEST	1.63 meters	High Tide
2015-04-26	04:57	CEST	0.03 meters	Low Tide
2015-04-26	09:35	CEST	1.82 meters	High Tide
2015-04-26	17:38	CEST	0.22 meters	Low Tide
2015-04-26	22:16	CEST	1.50 meters	High Tide
2015-04-27	05:14	CEST	0.07 meters	Low Tide
2015-04-27	10:59	CEST	1.72 meters	High Tide
2015-04-27	18:33	CEST	0.26 meters	Low Tide
2015-04-27	23:53	CEST	1.46 meters	High Tide



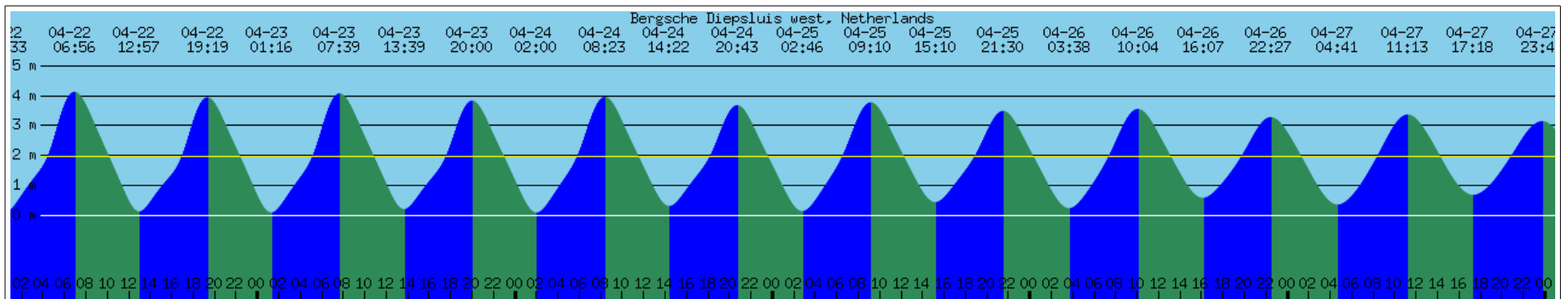
Bath, Netherlands (4)

22 April 2015 - 28 April 2015

51.4000° N, 4.2167° E

2015-04-22	00:46	CEST	-0.23 meters	Low Tide
2015-04-22	06:28	CEST	5.85 meters	High Tide
2015-04-22	13:08	CEST	-0.18 meters	Low Tide
2015-04-22	18:54	CEST	5.59 meters	High Tide
2015-04-23	01:26	CEST	-0.14 meters	Low Tide
2015-04-23	07:13	CEST	5.70 meters	High Tide
2015-04-23	13:44	CEST	0.02 meters	Low Tide
2015-04-23	19:38	CEST	5.38 meters	High Tide
2015-04-24	02:04	CEST	-0.01 meters	Low Tide
2015-04-24	07:59	CEST	5.49 meters	High Tide
2015-04-24	14:21	CEST	0.22 meters	Low Tide
2015-04-24	20:24	CEST	5.13 meters	High Tide

2015-04-25	02:45	CEST	0.15 meters	Low Tide
2015-04-25	08:48	CEST	5.22 meters	High Tide
2015-04-25	15:02	CEST	0.44 meters	Low Tide
2015-04-25	21:14	CEST	4.86 meters	High Tide
2015-04-26	03:33	CEST	0.35 meters	Low Tide
2015-04-26	09:45	CEST	4.92 meters	High Tide
2015-04-26	15:54	CEST	0.69 meters	Low Tide
2015-04-26	22:11	CEST	4.59 meters	High Tide
2015-04-27	04:37	CEST	0.55 meters	Low Tide
2015-04-27	10:52	CEST	4.67 meters	High Tide
2015-04-27	17:08	CEST	0.87 meters	Low Tide
2015-04-27	23:28	CEST	4.40 meters	High Tide



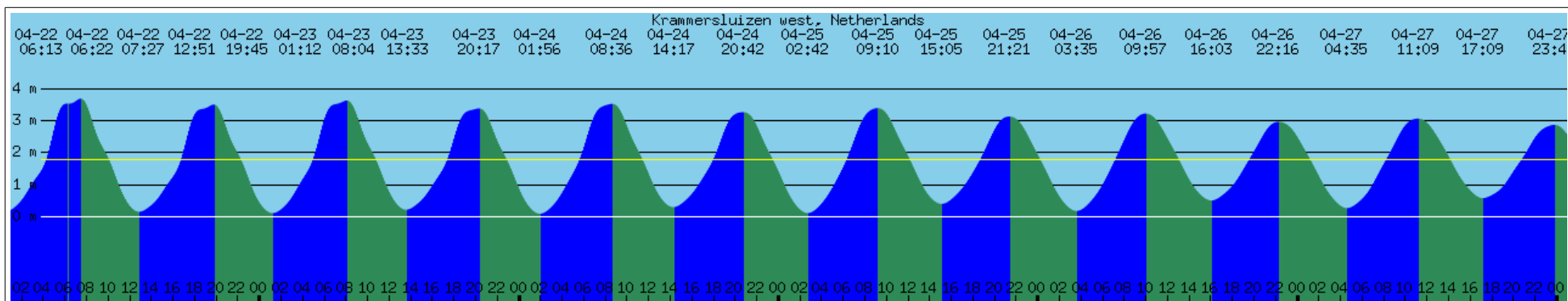
Bergsche Diepsluis west, Netherlands (5)

22 April 2015 - 28 April 2015

51.5000° N, 4.2000° E

2015-04-22	00:33	CEST	0.11 meters	Low Tide
2015-04-22	06:56	CEST	4.11 meters	High Tide
2015-04-22	12:57	CEST	0.11 meters	Low Tide
2015-04-22	19:19	CEST	3.93 meters	High Tide
2015-04-23	01:16	CEST	0.08 meters	Low Tide
2015-04-23	07:39	CEST	4.06 meters	High Tide
2015-04-23	13:39	CEST	0.19 meters	Low Tide
2015-04-23	20:00	CEST	3.82 meters	High Tide
2015-04-24	02:00	CEST	0.08 meters	Low Tide
2015-04-24	08:23	CEST	3.94 meters	High Tide
2015-04-24	14:22	CEST	0.30 meters	Low Tide
2015-04-24	20:43	CEST	3.67 meters	High Tide

2015-04-25	02:46	CEST	0.12 meters	Low Tide
2015-04-25	09:10	CEST	3.76 meters	High Tide
2015-04-25	15:10	CEST	0.43 meters	Low Tide
2015-04-25	21:30	CEST	3.48 meters	High Tide
2015-04-26	03:38	CEST	0.22 meters	Low Tide
2015-04-26	10:04	CEST	3.54 meters	High Tide
2015-04-26	16:07	CEST	0.57 meters	Low Tide
2015-04-26	22:27	CEST	3.27 meters	High Tide
2015-04-27	04:41	CEST	0.34 meters	Low Tide
2015-04-27	11:13	CEST	3.35 meters	High Tide
2015-04-27	17:18	CEST	0.67 meters	Low Tide
2015-04-27	23:46	CEST	3.13 meters	High Tide



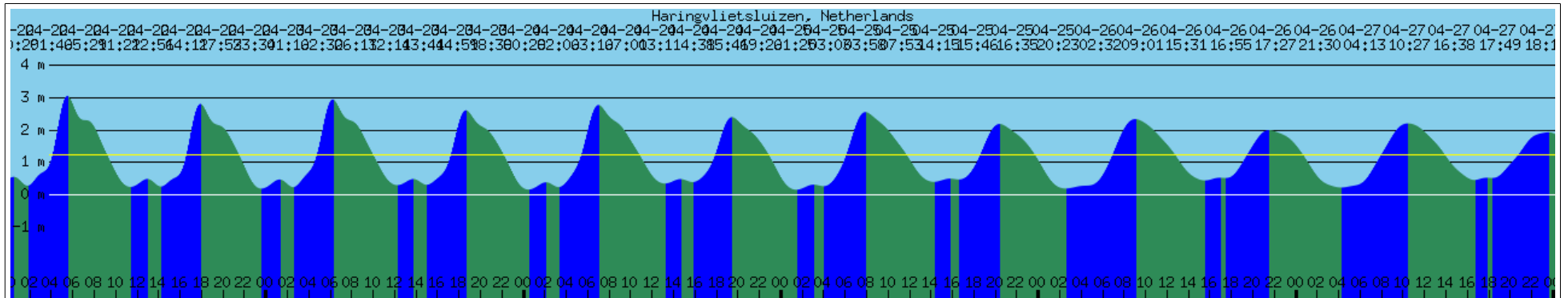
Krammersluizen west, Netherlands (6)

22 April 2015 - 28 April 2015

51.6500° N, 4.1500° E

2015-04-22	00:29	CEST	0.13 meters	Low Tide
2015-04-22	06:13	CEST	3.51 meters	High Tide
2015-04-22	06:22	CEST	3.51 meters	Low Tide
2015-04-22	07:27	CEST	3.66 meters	High Tide
2015-04-22	12:51	CEST	0.13 meters	Low Tide
2015-04-22	19:45	CEST	3.48 meters	High Tide
2015-04-23	01:12	CEST	0.09 meters	Low Tide
2015-04-23	08:04	CEST	3.60 meters	High Tide
2015-04-23	13:33	CEST	0.20 meters	Low Tide
2015-04-23	20:17	CEST	3.36 meters	High Tide

2015-04-24	01:56	CEST	0.07 meters	Low Tide
2015-04-24	08:36	CEST	3.50 meters	High Tide
2015-04-24	14:17	CEST	0.28 meters	Low Tide
2015-04-24	20:42	CEST	3.24 meters	High Tide
2015-04-25	02:42	CEST	0.09 meters	Low Tide
2015-04-25	09:10	CEST	3.37 meters	High Tide
2015-04-25	15:05	CEST	0.38 meters	Low Tide
2015-04-25	21:21	CEST	3.10 meters	High Tide
2015-04-26	03:35	CEST	0.16 meters	Low Tide
2015-04-26	09:57	CEST	3.20 meters	High Tide
2015-04-26	16:03	CEST	0.49 meters	Low Tide
2015-04-26	22:16	CEST	2.94 meters	High Tide
2015-04-27	04:35	CEST	0.25 meters	Low Tide
2015-04-27	11:09	CEST	3.04 meters	High Tide
2015-04-27	17:09	CEST	0.56 meters	Low Tide
2015-04-27	23:46	CEST	2.84 meters	High Tide



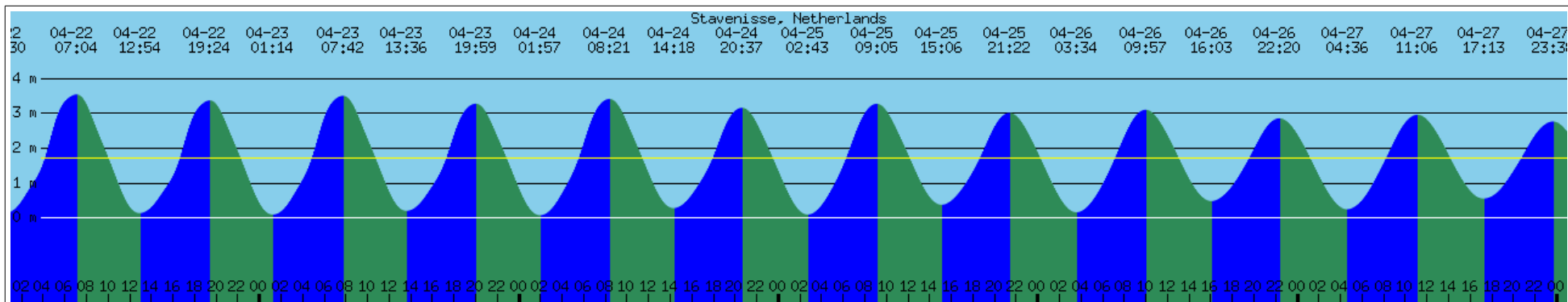
Haringvlietsluizen, Netherlands (7)

22 April 2015 - 28 April 2015

51.8333° N, 4.0333° E

2015-04-22	00:29	CEST	0.54 meters	High Tide
2015-04-22	01:46	CEST	0.27 meters	Low Tide
2015-04-22	05:29	CEST	3.04 meters	High Tide
2015-04-22	11:22	CEST	0.23 meters	Low Tide
2015-04-22	12:56	CEST	0.48 meters	High Tide
2015-04-22	14:12	CEST	0.25 meters	Low Tide
2015-04-22	17:53	CEST	2.79 meters	High Tide
2015-04-22	23:34	CEST	0.18 meters	Low Tide
2015-04-23	01:16	CEST	0.46 meters	High Tide
2015-04-23	02:32	CEST	0.23 meters	Low Tide
2015-04-23	06:13	CEST	2.93 meters	High Tide
2015-04-23	12:14	CEST	0.29 meters	Low Tide
2015-04-23	13:44	CEST	0.48 meters	High Tide
2015-04-23	14:59	CEST	0.30 meters	Low Tide
2015-04-23	18:38	CEST	2.59 meters	High Tide
2015-04-24	00:28	CEST	0.15 meters	Low Tide
2015-04-24	02:06	CEST	0.37 meters	High Tide

2015-04-24	03:16	CEST	0.23 meters	Low Tide
2015-04-24	07:00	CEST	2.76 meters	High Tide
2015-04-24	13:11	CEST	0.34 meters	Low Tide
2015-04-24	14:38	CEST	0.47 meters	High Tide
2015-04-24	15:46	CEST	0.38 meters	Low Tide
2015-04-24	19:26	CEST	2.38 meters	High Tide
2015-04-25	01:25	CEST	0.15 meters	Low Tide
2015-04-25	03:03	CEST	0.30 meters	High Tide
2015-04-25	03:58	CEST	0.25 meters	Low Tide
2015-04-25	07:53	CEST	2.54 meters	High Tide
2015-04-25	14:15	CEST	0.39 meters	Low Tide
2015-04-25	15:46	CEST	0.49 meters	High Tide
2015-04-25	16:35	CEST	0.46 meters	Low Tide
2015-04-25	20:23	CEST	2.17 meters	High Tide
2015-04-26	02:32	CEST	0.18 meters	Low Tide
2015-04-26	09:01	CEST	2.32 meters	High Tide
2015-04-26	15:31	CEST	0.43 meters	Low Tide
2015-04-26	16:55	CEST	0.52 meters	High Tide
2015-04-26	17:27	CEST	0.51 meters	Low Tide
2015-04-26	21:30	CEST	1.99 meters	High Tide
2015-04-27	04:13	CEST	0.21 meters	Low Tide
2015-04-27	10:27	CEST	2.19 meters	High Tide
2015-04-27	16:38	CEST	0.45 meters	Low Tide
2015-04-27	17:49	CEST	0.52 meters	High Tide
2015-04-27	18:18	CEST	0.51 meters	Low Tide



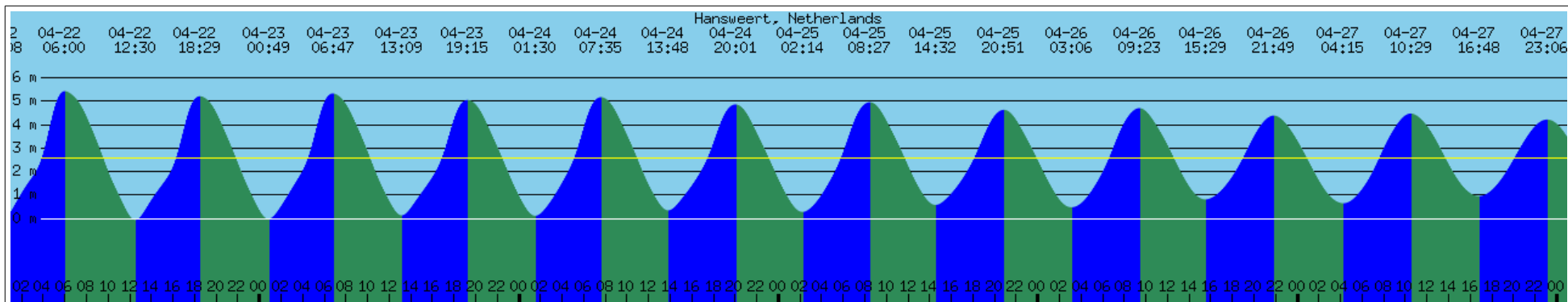
Stavenisse, Netherlands (8)

22 April 2015 - 28 April 2015

51.6000° N, 4.0167° E

2015-04-22	00:30	CEST	0.12 meters	Low Tide
2015-04-22	07:04	CEST	3.53 meters	High Tide
2015-04-22	12:54	CEST	0.12 meters	Low Tide
2015-04-22	19:24	CEST	3.36 meters	High Tide
2015-04-23	01:14	CEST	0.08 meters	Low Tide
2015-04-23	07:42	CEST	3.50 meters	High Tide
2015-04-23	13:36	CEST	0.18 meters	Low Tide
2015-04-23	19:59	CEST	3.27 meters	High Tide
2015-04-24	01:57	CEST	0.06 meters	Low Tide
2015-04-24	08:21	CEST	3.40 meters	High Tide
2015-04-24	14:18	CEST	0.26 meters	Low Tide
2015-04-24	20:37	CEST	3.15 meters	High Tide

2015-04-25	02:43	CEST	0.08 meters	Low Tide
2015-04-25	09:05	CEST	3.26 meters	High Tide
2015-04-25	15:06	CEST	0.36 meters	Low Tide
2015-04-25	21:22	CEST	3.00 meters	High Tide
2015-04-26	03:34	CEST	0.14 meters	Low Tide
2015-04-26	09:57	CEST	3.09 meters	High Tide
2015-04-26	16:03	CEST	0.47 meters	Low Tide
2015-04-26	22:20	CEST	2.84 meters	High Tide
2015-04-27	04:36	CEST	0.23 meters	Low Tide
2015-04-27	11:06	CEST	2.95 meters	High Tide
2015-04-27	17:13	CEST	0.54 meters	Low Tide
2015-04-27	23:38	CEST	2.75 meters	High Tide



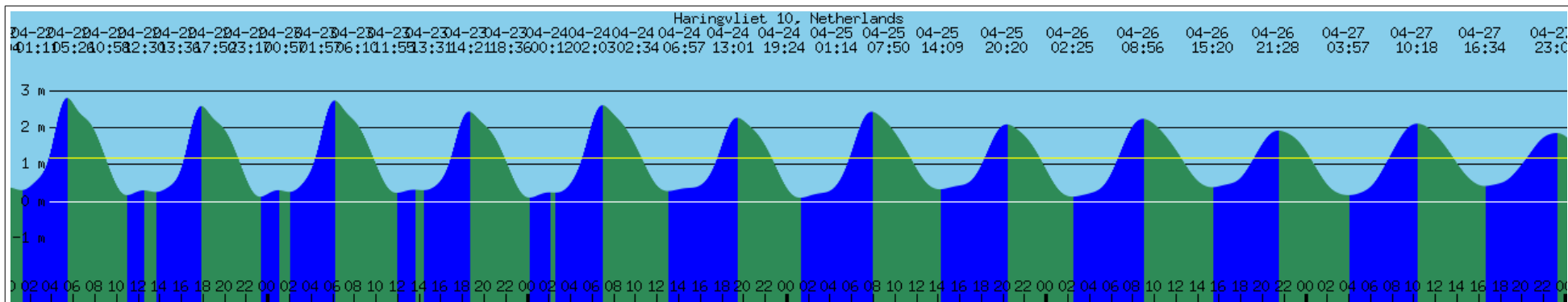
Hansweert, Netherlands (9)

22 April 2015 - 28 April 2015

51.4500° N, 4.0000° E

2015-04-22	00:08	CEST	-0.13 meters	Low Tide
2015-04-22	06:00	CEST	5.41 meters	High Tide
2015-04-22	12:30	CEST	-0.09 meters	Low Tide
2015-04-22	18:29	CEST	5.19 meters	High Tide
2015-04-23	00:49	CEST	-0.04 meters	Low Tide
2015-04-23	06:47	CEST	5.31 meters	High Tide
2015-04-23	13:09	CEST	0.11 meters	Low Tide
2015-04-23	19:15	CEST	5.04 meters	High Tide
2015-04-24	01:30	CEST	0.09 meters	Low Tide
2015-04-24	07:35	CEST	5.15 meters	High Tide
2015-04-24	13:48	CEST	0.32 meters	Low Tide
2015-04-24	20:01	CEST	4.84 meters	High Tide

2015-04-25	02:14	CEST	0.25 meters	Low Tide
2015-04-25	08:27	CEST	4.94 meters	High Tide
2015-04-25	14:32	CEST	0.55 meters	Low Tide
2015-04-25	20:51	CEST	4.62 meters	High Tide
2015-04-26	03:06	CEST	0.45 meters	Low Tide
2015-04-26	09:23	CEST	4.69 meters	High Tide
2015-04-26	15:29	CEST	0.79 meters	Low Tide
2015-04-26	21:49	CEST	4.37 meters	High Tide
2015-04-27	04:15	CEST	0.62 meters	Low Tide
2015-04-27	10:29	CEST	4.45 meters	High Tide
2015-04-27	16:48	CEST	0.93 meters	Low Tide
2015-04-27	23:06	CEST	4.20 meters	High Tide



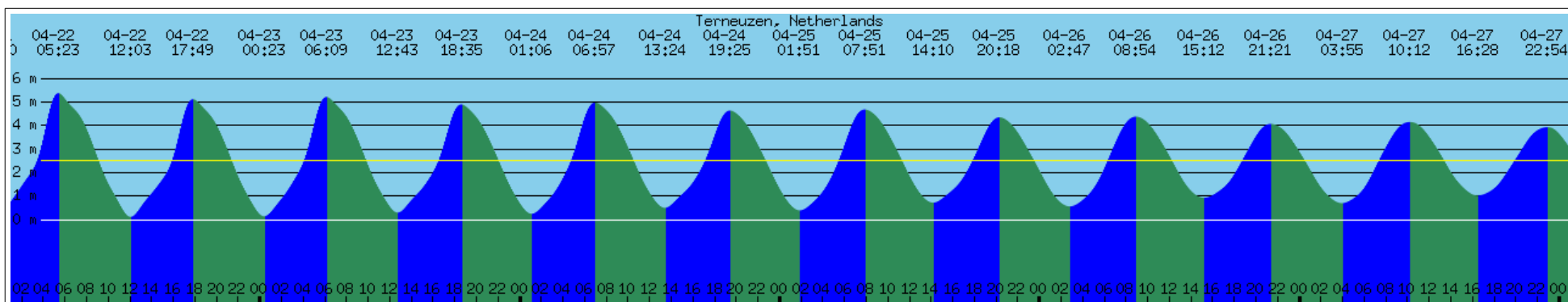
Haringvliet 10, Netherlands (10)

22 April 2015 - 28 April 2015

51.8667° N, 3.8667° E

2015-04-22	00:04	CEST	0.36 meters	High Tide
2015-04-22	01:11	CEST	0.29 meters	Low Tide
2015-04-22	05:26	CEST	2.79 meters	High Tide
2015-04-22	10:58	CEST	0.16 meters	Low Tide
2015-04-22	12:30	CEST	0.29 meters	High Tide
2015-04-22	13:36	CEST	0.24 meters	Low Tide
2015-04-22	17:50	CEST	2.57 meters	High Tide
2015-04-22	23:17	CEST	0.12 meters	Low Tide
2015-04-23	00:57	CEST	0.29 meters	High Tide
2015-04-23	01:57	CEST	0.25 meters	Low Tide
2015-04-23	06:10	CEST	2.72 meters	High Tide
2015-04-23	11:55	CEST	0.22 meters	Low Tide
2015-04-23	13:31	CEST	0.30 meters	High Tide
2015-04-23	14:21	CEST	0.29 meters	Low Tide
2015-04-23	18:36	CEST	2.42 meters	High Tide
2015-04-24	00:12	CEST	0.09 meters	Low Tide
2015-04-24	02:03	CEST	0.23 meters	High Tide

2015-04-24	02:34	CEST	0.23 meters	Low Tide
2015-04-24	06:57	CEST	2.60 meters	High Tide
2015-04-24	13:01	CEST	0.27 meters	Low Tide
2015-04-24	19:24	CEST	2.26 meters	High Tide
2015-04-25	01:14	CEST	0.09 meters	Low Tide
2015-04-25	07:50	CEST	2.42 meters	High Tide
2015-04-25	14:09	CEST	0.32 meters	Low Tide
2015-04-25	20:20	CEST	2.08 meters	High Tide
2015-04-26	02:25	CEST	0.12 meters	Low Tide
2015-04-26	08:56	CEST	2.23 meters	High Tide
2015-04-26	15:20	CEST	0.37 meters	Low Tide
2015-04-26	21:28	CEST	1.91 meters	High Tide
2015-04-27	03:57	CEST	0.16 meters	Low Tide
2015-04-27	10:18	CEST	2.10 meters	High Tide
2015-04-27	16:34	CEST	0.40 meters	Low Tide
2015-04-27	23:09	CEST	1.84 meters	High Tide



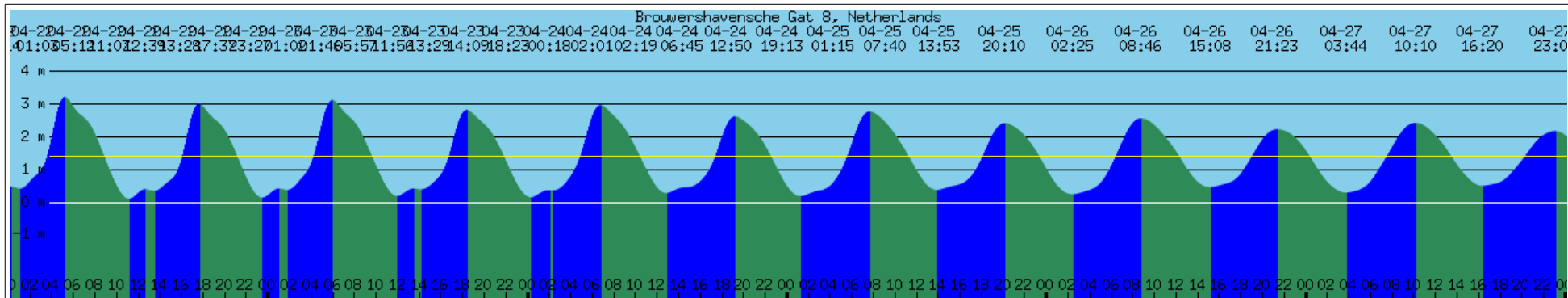
Terneuzen, Netherlands (11)

22 April 2015 - 28 April 2015

51.3333° N, 3.8333° E

2015-04-22	05:23	CEST	5.35 meters	High Tide
2015-04-22	12:03	CEST	0.11 meters	Low Tide
2015-04-22	17:49	CEST	5.09 meters	High Tide
2015-04-23	00:23	CEST	0.13 meters	Low Tide
2015-04-23	06:09	CEST	5.19 meters	High Tide
2015-04-23	12:43	CEST	0.29 meters	Low Tide
2015-04-23	18:35	CEST	4.87 meters	High Tide
2015-04-24	01:06	CEST	0.24 meters	Low Tide
2015-04-24	06:57	CEST	4.95 meters	High Tide
2015-04-24	13:24	CEST	0.49 meters	Low Tide
2015-04-24	19:25	CEST	4.61 meters	High Tide

2015-04-25	01:51	CEST	0.38 meters	Low Tide
2015-04-25	07:51	CEST	4.66 meters	High Tide
2015-04-25	14:10	CEST	0.71 meters	Low Tide
2015-04-25	20:18	CEST	4.32 meters	High Tide
2015-04-26	02:47	CEST	0.55 meters	Low Tide
2015-04-26	08:54	CEST	4.35 meters	High Tide
2015-04-26	15:12	CEST	0.91 meters	Low Tide
2015-04-26	21:21	CEST	4.04 meters	High Tide
2015-04-27	03:55	CEST	0.69 meters	Low Tide
2015-04-27	10:12	CEST	4.13 meters	High Tide
2015-04-27	16:28	CEST	1.01 meters	Low Tide
2015-04-27	22:54	CEST	3.91 meters	High Tide



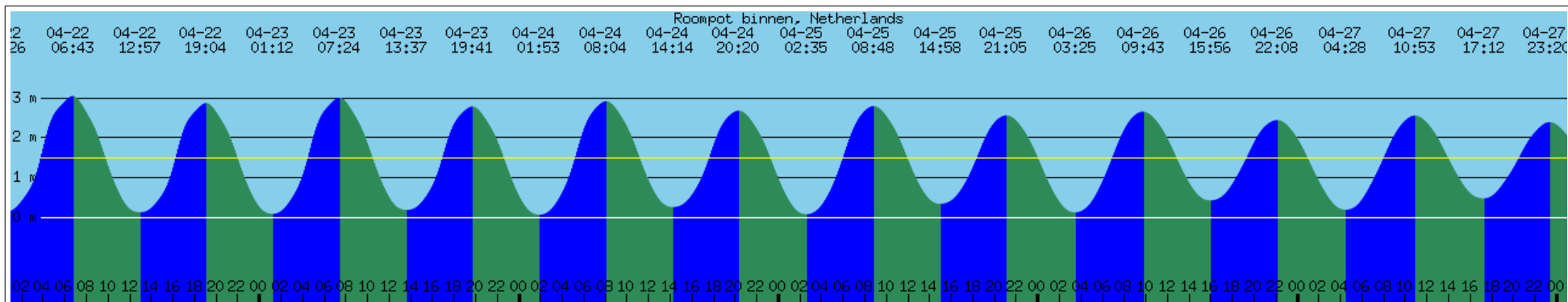
Brouwershavensche Gat 8, Netherlands (12)

22 April 2015 - 28 April 2015

51.7500° N, 3.8167° E

2015-04-22	00:14	CEST	0.46 meters	High Tide
2015-04-22	01:03	CEST	0.40 meters	Low Tide
2015-04-22	05:12	CEST	3.21 meters	High Tide
2015-04-22	11:07	CEST	0.08 meters	Low Tide
2015-04-22	12:39	CEST	0.38 meters	High Tide
2015-04-22	13:28	CEST	0.33 meters	Low Tide
2015-04-22	17:37	CEST	3.00 meters	High Tide
2015-04-22	23:27	CEST	0.12 meters	Low Tide
2015-04-23	01:02	CEST	0.40 meters	High Tide
2015-04-23	01:46	CEST	0.36 meters	Low Tide
2015-04-23	05:57	CEST	3.11 meters	High Tide
2015-04-23	11:56	CEST	0.17 meters	Low Tide
2015-04-23	13:29	CEST	0.40 meters	High Tide
2015-04-23	14:09	CEST	0.37 meters	Low Tide
2015-04-23	18:23	CEST	2.81 meters	High Tide

2015-04-24	00:18	CEST	0.13 meters	Low Tide
2015-04-24	02:01	CEST	0.35 meters	High Tide
2015-04-24	02:19	CEST	0.35 meters	Low Tide
2015-04-24	06:45	CEST	2.96 meters	High Tide
2015-04-24	12:50	CEST	0.26 meters	Low Tide
2015-04-24	19:13	CEST	2.61 meters	High Tide
2015-04-25	01:15	CEST	0.17 meters	Low Tide
2015-04-25	07:40	CEST	2.76 meters	High Tide
2015-04-25	13:53	CEST	0.36 meters	Low Tide
2015-04-25	20:10	CEST	2.40 meters	High Tide
2015-04-26	02:25	CEST	0.22 meters	Low Tide
2015-04-26	08:46	CEST	2.55 meters	High Tide
2015-04-26	15:08	CEST	0.44 meters	Low Tide
2015-04-26	21:23	CEST	2.22 meters	High Tide
2015-04-27	03:44	CEST	0.28 meters	Low Tide
2015-04-27	10:10	CEST	2.41 meters	High Tide
2015-04-27	16:20	CEST	0.49 meters	Low Tide
2015-04-27	23:03	CEST	2.16 meters	High Tide



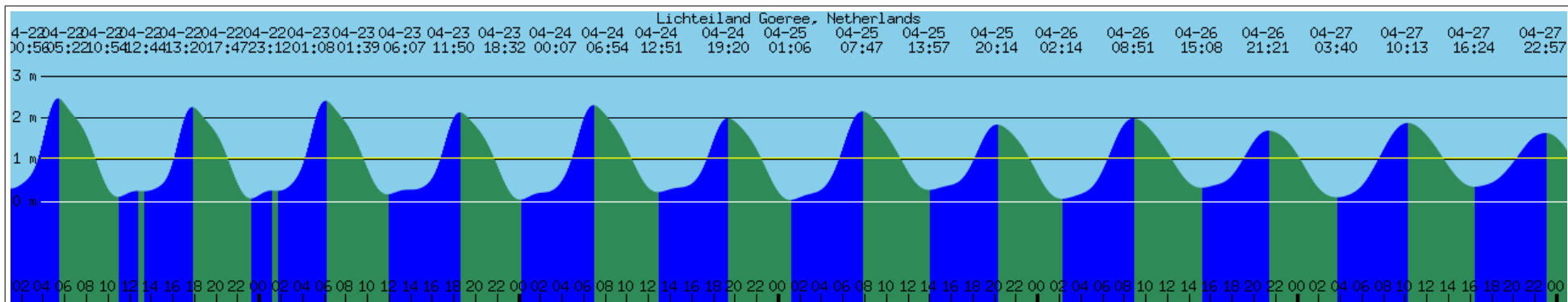
Roompot binnen, Netherlands (13)

22 April 2015 - 28 April 2015

51.6333° N, 3.7000° E

2015-04-22	00:26	CEST	0.12 meters	Low Tide
2015-04-22	06:43	CEST	3.03 meters	High Tide
2015-04-22	12:57	CEST	0.11 meters	Low Tide
2015-04-22	19:04	CEST	2.86 meters	High Tide
2015-04-23	01:12	CEST	0.07 meters	Low Tide
2015-04-23	07:24	CEST	2.99 meters	High Tide
2015-04-23	13:37	CEST	0.17 meters	Low Tide
2015-04-23	19:41	CEST	2.77 meters	High Tide
2015-04-24	01:53	CEST	0.05 meters	Low Tide
2015-04-24	08:04	CEST	2.90 meters	High Tide
2015-04-24	14:14	CEST	0.24 meters	Low Tide
2015-04-24	20:20	CEST	2.67 meters	High Tide

2015-04-25	02:35	CEST	0.06 meters	Low Tide
2015-04-25	08:48	CEST	2.78 meters	High Tide
2015-04-25	14:58	CEST	0.32 meters	Low Tide
2015-04-25	21:05	CEST	2.55 meters	High Tide
2015-04-26	03:25	CEST	0.11 meters	Low Tide
2015-04-26	09:43	CEST	2.64 meters	High Tide
2015-04-26	15:56	CEST	0.41 meters	Low Tide
2015-04-26	22:08	CEST	2.43 meters	High Tide
2015-04-27	04:28	CEST	0.17 meters	Low Tide
2015-04-27	10:53	CEST	2.54 meters	High Tide
2015-04-27	17:12	CEST	0.46 meters	Low Tide
2015-04-27	23:20	CEST	2.38 meters	High Tide



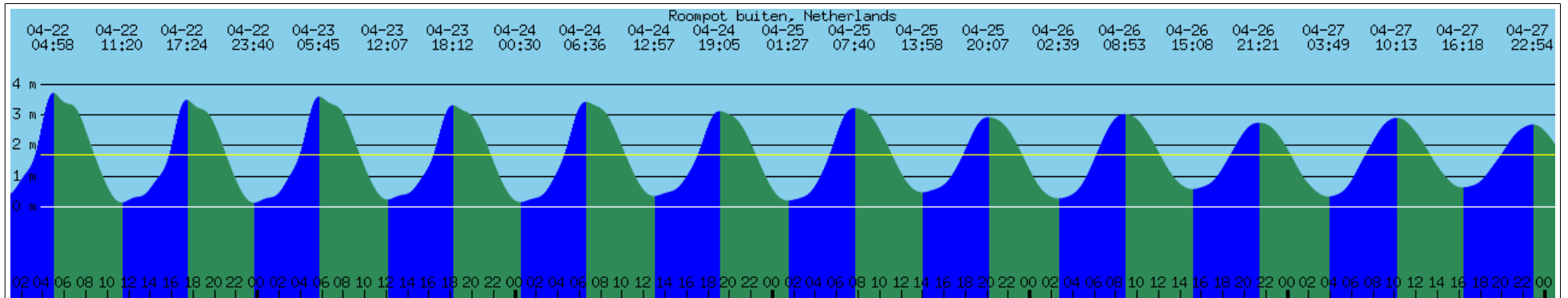
Lichteiland Goeree, Netherlands (14)

22 April 2015 - 28 April 2015

51.9167° N, 3.6667° E

2015-04-22	00:14	CEST	0.31 meters	High Tide
2015-04-22	00:56	CEST	0.30 meters	Low Tide
2015-04-22	05:22	CEST	2.45 meters	High Tide
2015-04-22	10:54	CEST	0.10 meters	Low Tide
2015-04-22	12:44	CEST	0.24 meters	High Tide
2015-04-22	13:20	CEST	0.23 meters	Low Tide
2015-04-22	17:47	CEST	2.24 meters	High Tide
2015-04-22	23:12	CEST	0.06 meters	Low Tide
2015-04-23	01:08	CEST	0.25 meters	High Tide
2015-04-23	01:39	CEST	0.24 meters	Low Tide
2015-04-23	06:07	CEST	2.39 meters	High Tide
2015-04-23	11:50	CEST	0.16 meters	Low Tide
2015-04-23	18:32	CEST	2.12 meters	High Tide

2015-04-24	00:07	CEST	0.03 meters	Low Tide
2015-04-24	06:54	CEST	2.29 meters	High Tide
2015-04-24	12:51	CEST	0.21 meters	Low Tide
2015-04-24	19:20	CEST	1.98 meters	High Tide
2015-04-25	01:06	CEST	0.02 meters	Low Tide
2015-04-25	07:47	CEST	2.14 meters	High Tide
2015-04-25	13:57	CEST	0.26 meters	Low Tide
2015-04-25	20:14	CEST	1.83 meters	High Tide
2015-04-26	02:14	CEST	0.05 meters	Low Tide
2015-04-26	08:51	CEST	1.98 meters	High Tide
2015-04-26	15:08	CEST	0.31 meters	Low Tide
2015-04-26	21:21	CEST	1.68 meters	High Tide
2015-04-27	03:40	CEST	0.09 meters	Low Tide
2015-04-27	10:13	CEST	1.86 meters	High Tide
2015-04-27	16:24	CEST	0.34 meters	Low Tide
2015-04-27	22:57	CEST	1.62 meters	High Tide



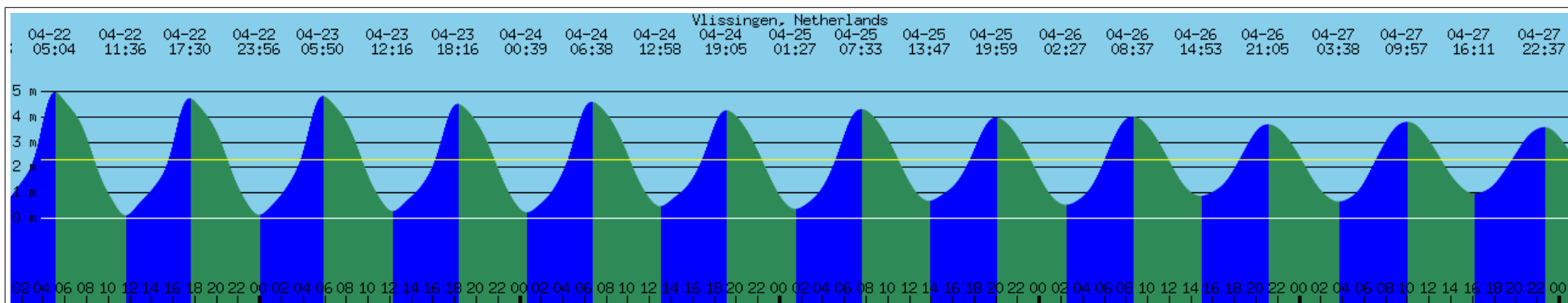
Roopot buiten, Netherlands (15)

22 April 2015 - 28 April 2015

51.6167° N, 3.6667° E

2015-04-22	04:58	CEST	3.70 meters	High Tide
2015-04-22	11:20	CEST	0.12 meters	Low Tide
2015-04-22	17:24	CEST	3.47 meters	High Tide
2015-04-22	23:40	CEST	0.11 meters	Low Tide
2015-04-23	05:45	CEST	3.58 meters	High Tide
2015-04-23	12:07	CEST	0.22 meters	Low Tide
2015-04-23	18:12	CEST	3.30 meters	High Tide
2015-04-24	00:30	CEST	0.13 meters	Low Tide
2015-04-24	06:36	CEST	3.41 meters	High Tide
2015-04-24	12:57	CEST	0.33 meters	Low Tide
2015-04-24	19:05	CEST	3.11 meters	High Tide

2015-04-25	01:27	CEST	0.19 meters	Low Tide
2015-04-25	07:40	CEST	3.21 meters	High Tide
2015-04-25	13:58	CEST	0.45 meters	Low Tide
2015-04-25	20:07	CEST	2.91 meters	High Tide
2015-04-26	02:39	CEST	0.26 meters	Low Tide
2015-04-26	08:53	CEST	3.02 meters	High Tide
2015-04-26	15:08	CEST	0.56 meters	Low Tide
2015-04-26	21:21	CEST	2.73 meters	High Tide
2015-04-27	03:49	CEST	0.32 meters	Low Tide
2015-04-27	10:13	CEST	2.89 meters	High Tide
2015-04-27	16:18	CEST	0.62 meters	Low Tide
2015-04-27	22:54	CEST	2.67 meters	High Tide



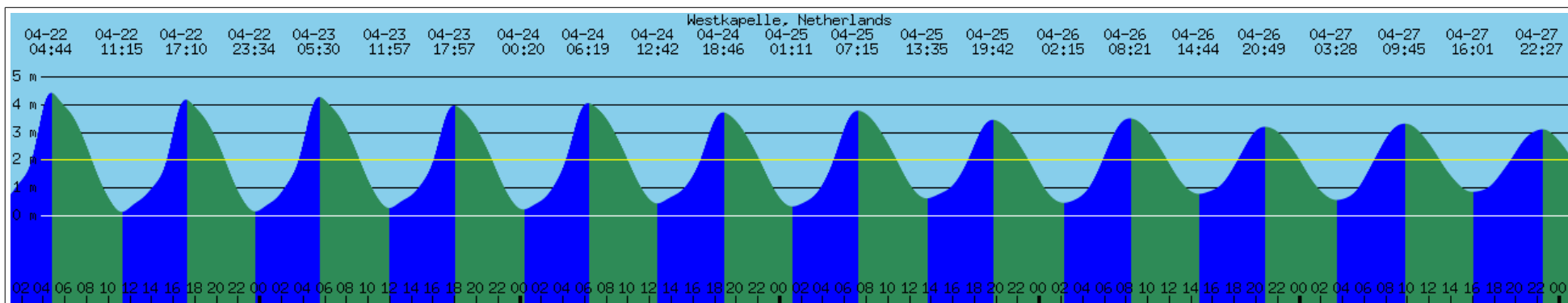
Vlissingen, Netherlands (16)

22 April 2015 - 28 April 2015

51.4500° N, 3.6000° E

2015-04-22	05:04	CEST	4.96 meters	High Tide
2015-04-22	11:36	CEST	0.10 meters	Low Tide
2015-04-22	17:30	CEST	4.71 meters	High Tide
2015-04-22	23:56	CEST	0.12 meters	Low Tide
2015-04-23	05:50	CEST	4.80 meters	High Tide
2015-04-23	12:16	CEST	0.26 meters	Low Tide
2015-04-23	18:16	CEST	4.49 meters	High Tide

2015-04-24	00:39	CEST	0.21 meters	Low Tide
2015-04-24	06:38	CEST	4.57 meters	High Tide
2015-04-24	12:58	CEST	0.46 meters	Low Tide
2015-04-24	19:05	CEST	4.24 meters	High Tide
2015-04-25	01:27	CEST	0.35 meters	Low Tide
2015-04-25	07:33	CEST	4.29 meters	High Tide
2015-04-25	13:47	CEST	0.67 meters	Low Tide
2015-04-25	19:59	CEST	3.95 meters	High Tide
2015-04-26	02:27	CEST	0.51 meters	Low Tide
2015-04-26	08:37	CEST	3.99 meters	High Tide
2015-04-26	14:53	CEST	0.87 meters	Low Tide
2015-04-26	21:05	CEST	3.69 meters	High Tide
2015-04-27	03:38	CEST	0.64 meters	Low Tide
2015-04-27	09:57	CEST	3.78 meters	High Tide
2015-04-27	16:11	CEST	0.95 meters	Low Tide
2015-04-27	22:37	CEST	3.57 meters	High Tide



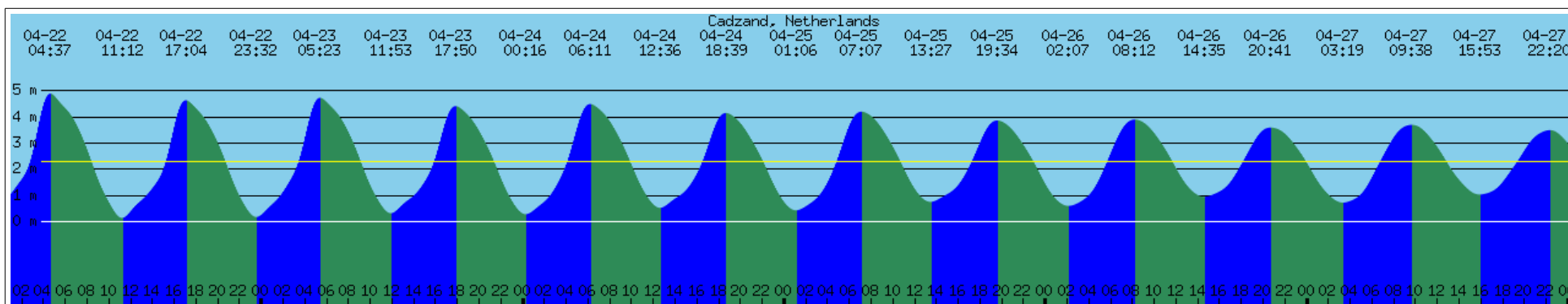
Westkapelle, Netherlands (17)

22 April 2015 - 28 April 2015

51.5167° N, 3.4333° E

2015-04-22	04:44	CEST	4.42 meters	High Tide
2015-04-22	11:15	CEST	0.11 meters	Low Tide
2015-04-22	17:10	CEST	4.17 meters	High Tide
2015-04-22	23:34	CEST	0.13 meters	Low Tide
2015-04-23	05:30	CEST	4.27 meters	High Tide
2015-04-23	11:57	CEST	0.26 meters	Low Tide
2015-04-23	17:57	CEST	3.96 meters	High Tide
2015-04-24	00:20	CEST	0.20 meters	Low Tide
2015-04-24	06:19	CEST	4.05 meters	High Tide
2015-04-24	12:42	CEST	0.42 meters	Low Tide
2015-04-24	18:46	CEST	3.71 meters	High Tide

2015-04-25	01:11	CEST	0.31 meters	Low Tide
2015-04-25	07:15	CEST	3.77 meters	High Tide
2015-04-25	13:35	CEST	0.60 meters	Low Tide
2015-04-25	19:42	CEST	3.44 meters	High Tide
2015-04-26	02:15	CEST	0.44 meters	Low Tide
2015-04-26	08:21	CEST	3.50 meters	High Tide
2015-04-26	14:44	CEST	0.77 meters	Low Tide
2015-04-26	20:49	CEST	3.19 meters	High Tide
2015-04-27	03:28	CEST	0.54 meters	Low Tide
2015-04-27	09:45	CEST	3.31 meters	High Tide
2015-04-27	16:01	CEST	0.84 meters	Low Tide
2015-04-27	22:27	CEST	3.10 meters	High Tide



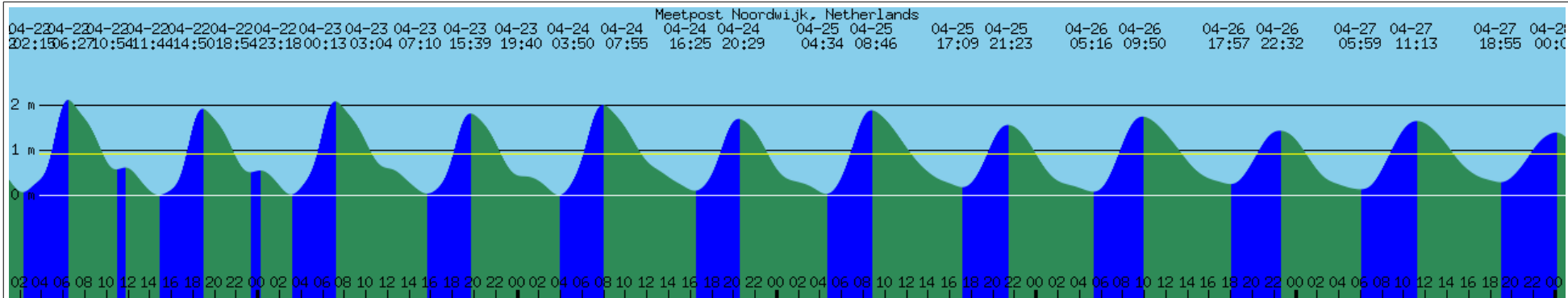
Cadzand, Netherlands (18)

22 April 2015 - 28 April 2015

51.3833° N, 3.3833° E

2015-04-22	04:37	CEST	4.87 meters	High Tide
2015-04-22	11:12	CEST	0.13 meters	Low Tide
2015-04-22	17:04	CEST	4.61 meters	High Tide
2015-04-22	23:32	CEST	0.16 meters	Low Tide
2015-04-23	05:23	CEST	4.71 meters	High Tide
2015-04-23	11:53	CEST	0.31 meters	Low Tide
2015-04-23	17:50	CEST	4.39 meters	High Tide
2015-04-24	00:16	CEST	0.27 meters	Low Tide
2015-04-24	06:11	CEST	4.47 meters	High Tide
2015-04-24	12:36	CEST	0.51 meters	Low Tide
2015-04-24	18:39	CEST	4.13 meters	High Tide

2015-04-25	01:06	CEST	0.42 meters	Low Tide
2015-04-25	07:07	CEST	4.18 meters	High Tide
2015-04-25	13:27	CEST	0.74 meters	Low Tide
2015-04-25	19:34	CEST	3.84 meters	High Tide
2015-04-26	02:07	CEST	0.59 meters	Low Tide
2015-04-26	08:12	CEST	3.88 meters	High Tide
2015-04-26	14:35	CEST	0.94 meters	Low Tide
2015-04-26	20:41	CEST	3.57 meters	High Tide
2015-04-27	03:19	CEST	0.71 meters	Low Tide
2015-04-27	09:38	CEST	3.68 meters	High Tide
2015-04-27	15:53	CEST	1.02 meters	Low Tide
2015-04-27	22:20	CEST	3.48 meters	High Tide



Meetpost Noordwijk, Netherlands

22 April 2015 - 28 April 2015

52.2667° N, 4.3000° E

2015-04-22	02:15	CEST	0.06 meters	Low Tide
2015-04-22	06:27	CEST	2.11 meters	High Tide
2015-04-22	10:54	CEST	0.57 meters	Low Tide
2015-04-22	11:44	CEST	0.61 meters	High Tide
2015-04-22	14:50	CEST	-0.00 meters	Low Tide
2015-04-22	18:54	CEST	1.91 meters	High Tide
2015-04-22	23:18	CEST	0.50 meters	Low Tide
2015-04-23	00:13	CEST	0.54 meters	High Tide
2015-04-23	03:04	CEST	0.01 meters	Low Tide
2015-04-23	07:10	CEST	2.08 meters	High Tide
2015-04-23	15:39	CEST	0.03 meters	Low Tide
2015-04-23	19:40	CEST	1.81 meters	High Tide
2015-04-24	03:50	CEST	-0.01 meters	Low Tide
2015-04-24	07:55	CEST	2.00 meters	High Tide
2015-04-24	16:25	CEST	0.09 meters	Low Tide
2015-04-24	20:29	CEST	1.69 meters	High Tide

2015-04-25	04:34	CEST	0.02 meters	Low Tide
2015-04-25	08:46	CEST	1.88 meters	High Tide
2015-04-25	17:09	CEST	0.17 meters	Low Tide
2015-04-25	21:23	CEST	1.55 meters	High Tide
2015-04-26	05:16	CEST	0.07 meters	Low Tide
2015-04-26	09:50	CEST	1.74 meters	High Tide
2015-04-26	17:57	CEST	0.24 meters	Low Tide
2015-04-26	22:32	CEST	1.43 meters	High Tide
2015-04-27	05:59	CEST	0.12 meters	Low Tide
2015-04-27	11:13	CEST	1.64 meters	High Tide
2015-04-27	18:55	CEST	0.28 meters	Low Tide



Zeitversatz von Vissingen

Name	HW	LW	Name	HW	LW	Name	HW	LW	Name	HW	LW
Cadzand	-00:28	-00:22	Roompot Buiten	+00:02	-00:04	Stavenisse	+01:37	+01:18	Goese Sas	+01:40	+01:21
Terneuzen	+00:21	+00:28	Roompot Binnen	+01:14	+01:07	Bruinisse	+01:40	+01:21	Wemeldings	+01:40	+01:21
Hansweert	+01:05	+00:52	Burghsluis	+01:17	+01:09	Philipsdam West	+01:42	+01:22	Yerseke	+01:41	+01:22
Bath	+01:23	+01:34	Colijnsplaat	+01:30	+01:14	Kats	+01:39	+01:20	Marollegat	+01:45	+01:27
Antwerpen	+01:30	+01:47	Zierikzee	+01:32	+01:16	Gorishoek	+01:39	+01:20			